
**ROADS, PARKS & PATHWAYS ENHANCEMENT COMMITTEE
TO BE HELD IN THE COUNCIL CHAMBERS ON
THURSDAY, 29 JANUARY 2026 AT 4:00 PM**

- 1 Apologies
- 2 Confirmation of Minutes
- 3 Business Arising
- 4 Declarations of Interest
- 5 Items of Business
- CL01 p6 Suitable Tree Species for Citrus Road and Bridge Road
- CL02 p9 Budget for Prendergast Traffic Island
- 6 p16 Outstanding Action Report
- 7 General Business
- 8 Next Meeting

DISTRIBUTION LIST

Councillor Shari Blumer (Chair), Councillor Mark Dal Bon, Councillor Jenny Ellis, Amy Renouf (Community Representative), Anthony Kidman (Community Representative), Brian Savage (Community Representative), Carmel La Rocca (Community Representative), Elizabeth (Will) Mead (Community Representative), Ema Munro (Community Representative), Jenna Thomas (Community Representative), Nicola Thoner (Community Representative), Simone Murphy (Community Representative), Stephen Parker (Community Representative), Doreen Wood (Community Representative), Patricia Clarke (Alternate Member for Soroptimist), Libby Trembath (Alternate Member for Soroptimist), Pirkko Makarainen (Community Representative)

Director Infrastructure & Operations, Phil King; Works Manager – Maintenance, Manjit Chugha; Works Manager – Construction, Shree Shrestha; Operations Assistant, Cheryl Tucker; Urban Strategic Design & Major Projects Manager, Peter Badendorst, Parks & Gardens Manager, Peter Craig and Minute Secretary, Antoinette Galluzzo

Quorum = 3

If you are unable to attend this meeting please notify the Minute Secretary prior to commencement of the meeting by email or by telephoning Council on 1300 176 077.

This Committee meeting may be attended remotely and recorded by audio or audio-visual means for administrative purposes. No other recording is permitted.

Acknowledgement of Country

Griffith City Council acknowledges the Wiradjuri people as the traditional owners and custodians of the land and waters, and their deep knowledge embedded within the Aboriginal community.

Council further pays respect to the local Wiradjuri Elders, past, present and those emerging, for whom we acknowledge have responsibilities for the continuation of cultural, spiritual and educational practices of the local Wiradjuri people.

**ROADS, PARKS & PATHWAYS ENHANCEMENT COMMITTEE
HELD IN THE COUNCIL CHAMBERS ON
WEDNESDAY, 26 NOVEMBER 2025 COMMENCING AT 4:08 PM**

PRESENT

Councillor Shari Blumer (Chair), Councillor Mark Dal Bon, Councillor Jenny Ellis, Amy Renouf (Zoom) (Community Representative), Anthony Kidman (Zoom) (Community Representative), Brian Savage (Community Representative), Carmel La Rocca (Community Representative), Elizabeth (Will) Mead (Community Representative), Pirkko Makarainen (Community Representative)

Quorum = 3

STAFF

Director Infrastructure & Operations, Phil King, Director Sustainable Development, Joe Rizzo, Director Economic & Organisational Development, Shireen Donaldson, Works Manager - Maintenance, Manjit Chugha, Parks & Gardens Manager, Peter Craig, Operations Assistant, Cheryl Tucker, Urban Strategic Design & Major Projects Manager, Peter Badenhorst and Minute Secretaries, Joanne Bollen and Antoinette Galluzzo

1 APOLOGIES

RECOMMENDED on the motion of Elizabeth (Will) Mead and Councillor Jenny Ellis that apologies be received from Ema Munro (Community Representative), Doreen Wood (Community Representative), Jenna Thomas (Community Representative), Simone Murphy (Community Representative), Patricia Clarke (Alternate Member for Soroptimist), Libby Trembath (Alternate Member for Soroptimist) Stephen Parker (Community Representative) and Works Manager - Construction, Shree Shrestha.

Absent: Nicola Thoner (Community Representative)

2 CONFIRMATION OF MINUTES

RECOMMENDED on the motion of Councillor Mark Dal Bon and Anthony Kidman that the minutes of the previous meeting held on 23 October 2025, having first been circulated amongst all members, be confirmed.

3 BUSINESS ARISING

Mr Savage requested an update on the opening of Barellan Street. In response Mr King informed the Committee preliminary conversations have commenced.

4 DECLARATIONS OF INTEREST

Pecuniary Interests

Members making a pecuniary interest declaration are required to leave the meeting during consideration of the matter and not return until the matter is resolved.

There were no pecuniary interests declared.

Significant Non-Pecuniary Interests

Members making a significant non-pecuniary interest declaration are required to leave the meeting during consideration of the matter and not return until the matter is resolved.

There were no significant non-pecuniary interests declared.

Less Than Significant Non-Pecuniary Interests

Members making a less than significant non-pecuniary interest declaration may stay in the meeting and participate in the debate and vote on the matter.

There were no less than significant non-pecuniary interests declared.

5 ITEMS OF BUSINESS

CL01 RESIGNATION OF COMMITTEE MEMBER

RECOMMENDED on the motion of Councillor Jenny Ellis and Brian Savage that:

- (a) The information be received and Terms of Reference be updated.
- (b) A letter of appreciation be sent to Kevin Taylor.

This item was brought forward.

CL03 NOTICE OF MOTION - COUNCILLOR DAL BON - COUNCIL MEETING 28 OCTOBER 2025

RECOMMENDATION on the motion of Councillor Mark Dal Bon and Anthony Kidman that:

- (a) The Committee accept the Notice of Motion.
- (b) Staff investigate shade options and costings in Kooyoo Street Mall.

6 OUTSTANDING ACTION REPORT

The Committee noted the report.

Weighted Criteria Scoring System for PAMP Works Prioritisation – Mr King informed the Committee the Grant application will be for a design application.

Clean Up Banna Lane – Waste Department has been consulted.

Pathway from 3-Ways to Benerembah Street – Ms Tucker provided an update informing the Committee that the guidelines have been received and staff are working through the process.

CL02 CONCEPT DESIGNS - NSW SUSTAINABLE COMMUNITIES PROGRAM

Mr Badenhorst delivered a presentation to the Committee covering the key components in the CBD Strategy and the draft CBD enhancement designs and options, seeking input and valuable discussion from the Committee.

Joanne Bollen left the meeting at 4:50pm.

The Committee **RECOMMENDED** that options for Roundabouts beautification, Replacement of banners, Memorial Gardens entrances, Power and Data Upgrades and Median Strip be placed on public exhibition until Friday, 27 February 2025, and if submissions are received, a report will be prepared and presented to the Committee.

7 GENERAL BUSINESS

Nil.

8 NEXT MEETING

The next meeting of the Roads, Parks & Pathways Enhancement Committee is to be held on Thursday, 29 January 2026 at 4:00pm.

There being no further business the meeting terminated at 5:30pm.

ATTACHMENTS

(a) Presentation - CBD Enhancement Designs

CLAUSE CL01

TITLE	Suitable Tree Species for Citrus Road and Bridge Road
--------------	--

FROM Phil King, Director Infrastructure and Operations

TRIM REF 26/8567

SUMMARY

There is 906m of road reserve on the eastern side of Citrus Road that could be planted in the same pattern as previously completed (see Attachment a).



Image 1: 906m along Citrus Road.

There is a possible 200m section on the northern side of Bridge Road between Lenehan Road and Oxley Street, although this section is narrow and has many heavy vehicles travelling on the road. The MI reserve is not suitable for tree planting as it contains both supply and drainage channels within the reserve.

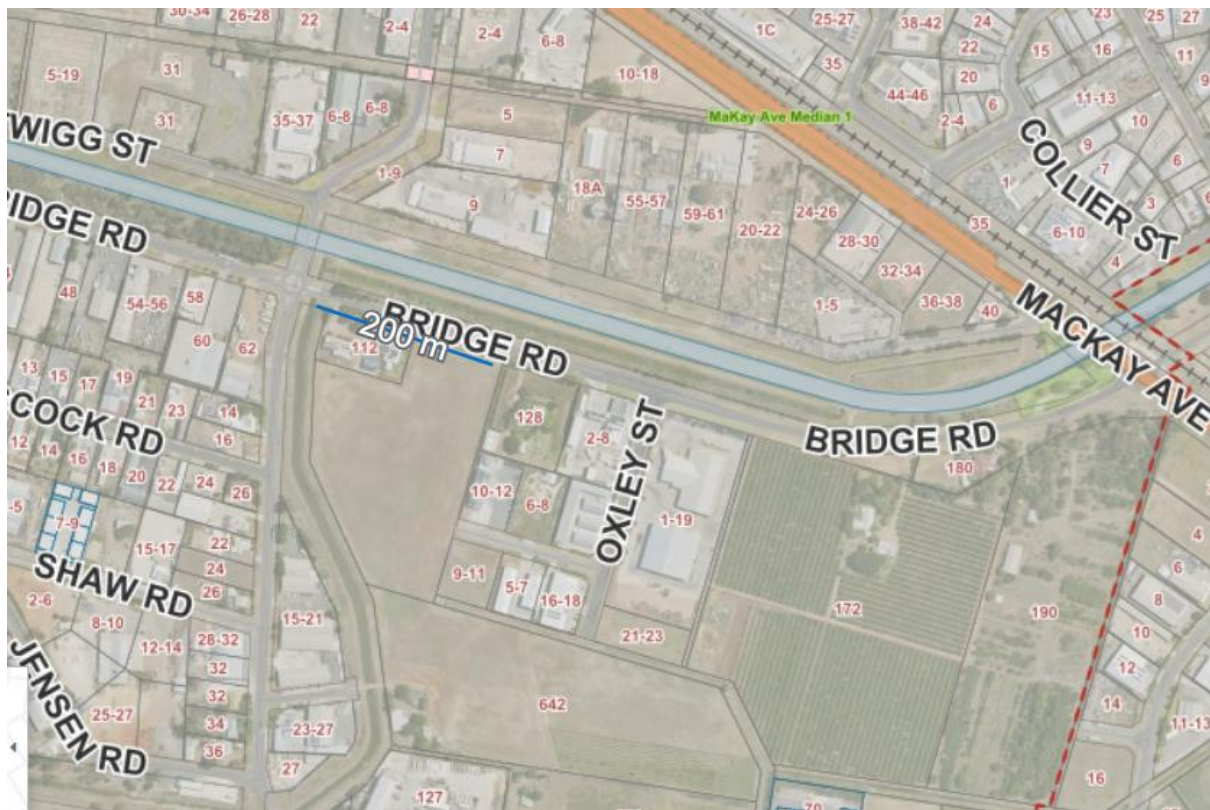


Image 2: 200m along Bridge Road

RECOMMENDATION

That the information be received.


ATTACHMENTS

- (a) Citrus Road - Tree planting species [↓](#) 

8



Species List ~ Citrus Road 2009



Citrus Road plantings are to include the following species:

Drip lines 1 & 3:

<i>Acacia pendula</i>	Boree	200 plants
<i>Acacia oswaldii</i>	Miljee	100 plants
<i>Eremophila longifolia</i>	Emubush	50 plants
<i>Senna artemisioides</i>	Senna	50 Plants

Plants are to be grouped to create clumps of vegetation types as seen naturally. Spacing at 1.25m between plants. These plants are shrubs to small trees between 1m and 13m in height.

Drip line 2:

<i>Eucalyptus populnea ssp. bimbil</i>	Bimble Box	25 plants
<i>Acacia salicina</i>	Cooba	25 plants
<i>Acacia pendula</i>	Boree	50 plants

Bimble Box and Cooba are to be alternated at 5m spacing's to provide an avenue of larger trees. Boree will be spaced between these trees to increase the effectiveness of the corridor in terms of biodiversity, windbreak properties and visual appeal. These plants are trees 5m to 20m in height.

Existing Boree and Miljee trees, seedlings and root suckers at the site are to be retained to increase the natural appeal and future biodiversity values at the site. Native trees planted at the north end of the site shall also be retained.

CLAUSE **CL02**

TITLE **Budget for Prendergast Traffic Island**

FROM **Phil King, Director Infrastructure and Operations**

TRIM REF **26/8569**

SUMMARY

At the October 2025 Roads, Parks and Pathways Enhancement Committee the proposed planting scheme was endorsed and a request was made for a budget to be brought back for consideration.

RECOMMENDATION

Request Council consider a budget bid for \$26,000 to plan Prendergast Traffic Island.

REPORT

See attached previous report for Prendergast Traffic Island from October 2025 meeting. To plant ground covers, shrubs and trees plus install suitable watering systems it is estimated that \$26,000 will be required.

The alternative will be to install a sprinkler system for total lawn \$7,800 (includes lawn seed).

The maintenance on both proposals will be similar. Regular and systematic weeding and spraying would be required for the proposed landscape plan. Regular and systematic mowing and trimming would be required for lawn.

LINK TO STRATEGIC PLAN

This item links to Council's Strategic Plan item 4.8 Improve the aesthetic of the City and villages by developing quality places and improved public realm that supports active, healthy and inclusive communities.

ATTACHMENTS

(a) 23 Oct 2025 Report - Prendergast Traffic Island [!\[\]\(b4eeff342f60cc7bcd67d869b4fedca2_img.jpg\) !\[\]\(7cbfaf281ed50ce10ba1259f16ecca5e_img.jpg\)](#)

10

Griffith City Council**COMMITTEE REPORT****CLAUSE** CL05**TITLE** Prendergast Traffic Island**FROM** Phil King, Director Infrastructure and Operations**TRIM REF** 25/120513

SUMMARY

As discussed at the Roads, Parks and Pathways Enhancement Committee Meeting on 8 May 2025, a meeting was to be organised to explore beautification options for the Prendergast Traffic Island. The outcomes of this discussion are being reported back to the Committee for consideration.

RECOMMENDATION

- (a) The committee endorse the proposed planting scheme.
- (b) Request that a budget be prepared and brought back to the committee.

REPORT

A meeting was held on 20 August and attended by Collen De Saxe and Shiron Jasnos as representatives of the Prendergast Family. Cr Shari Blumer attended and chaired the meeting. Committee members Kevin Taylor and Anthony Kidman represented the interests of the committee and provided their technical knowledge. Council staff representatives were Phil King and Peter Craig.

The history of the traffic island were summarised as once being covered in grass and regularly mowed by Council staff. Complaints were received by Council that water was running off the island into the street, this was deemed to be a waste of water and the irrigation was disconnected. The park, situated on the corners of Gordon Avenue, Ortella Street and Yoolooma Street, was officially assigned in the NSW Government Gazette as PRENDERGAST PARK as of 10 June 2022.

During the meeting a number of species of plants was considered and discussed. A general concept of covering the entire area in plants, not lawn to minimise maintenance was suggested. There was also a general agreement that the planting ought to have a graduated height being ground cover on the outer perimeter, and taller shrubs and trees towards the middle. The general principal of plant selection was to mimic the plants that are growing less than 150m away on Scenic Hill

Attachment A is the planting list provided by Kevin Taylor, Attachment B is the possible planting plant provided by Peter Craig, Attachment C is the same plan in a digital version to assist interpretation.

It is proposed to reinstate the sprinkler system to allow grass cover to be established prior to planting. It is likely that traffic control will be required to undertake both the initial planting and also future maintenance. The initial planting could be scheduled for May 2026

LINK TO STRATEGIC PLAN

This item links to Council's Strategic Plan item 7.2 Protect and improve biodiversity, biosecurity and sustainability.

CL05 Prendergast Traffic Island

ATTACHMENTS

- (a) Prendergast Traffic Island - Planting List
- (b) Proposed Planting scheme - Prendergast traffic Island
- (c) Prendergast Traffic Island

CL05 Attachment (a) Prendergast Traffic Island - Planting List

Prendergast Park

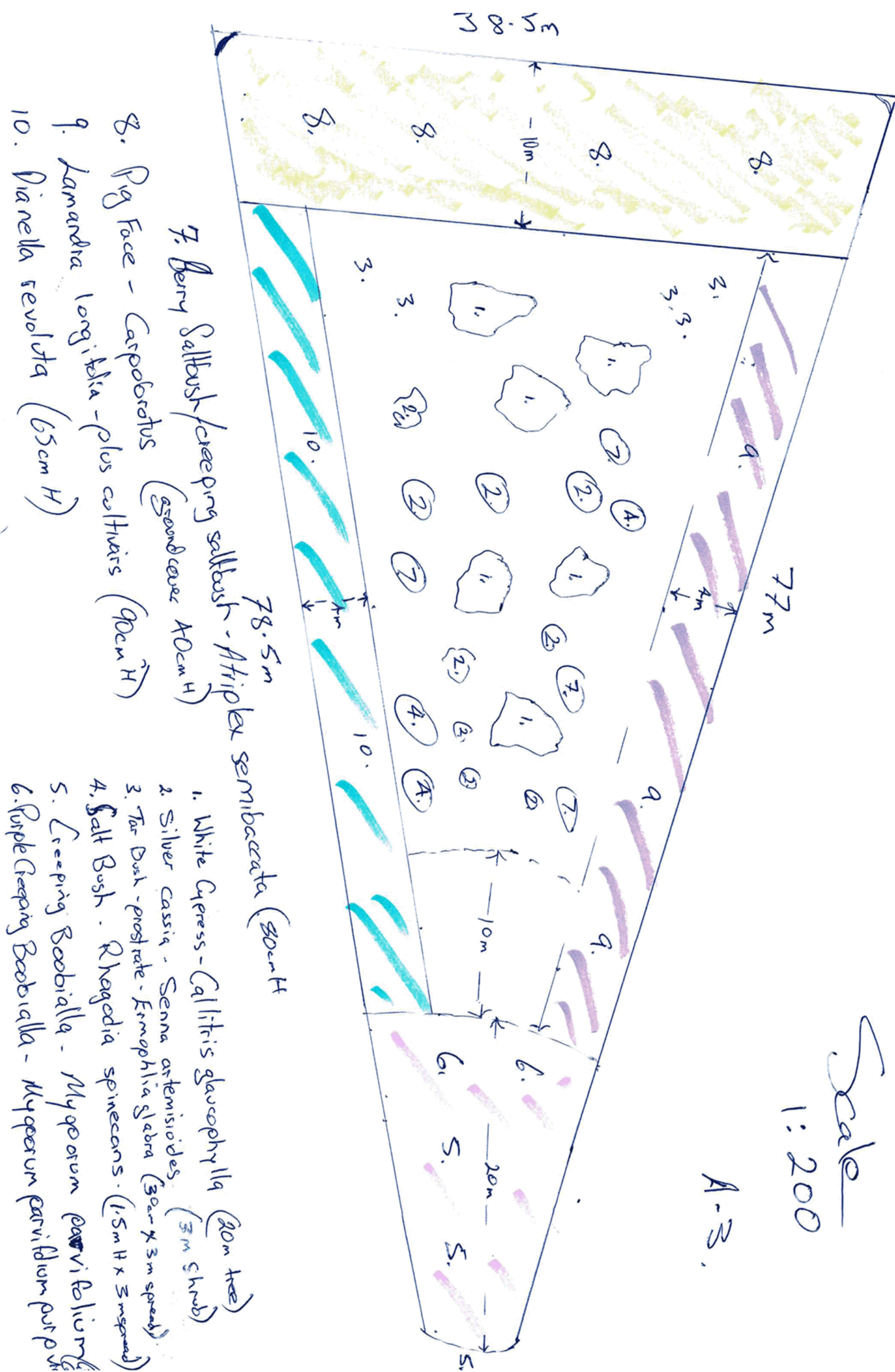
Proposed plant list prepared by Kevin Taylor 10 September 2025

ID	NAME	COMMON NAME	TYPE
1	<i>Callitris glaucophylla</i>	Whit Cypress	20m Tree
2	<i>Senna artemisioides</i>	Silver Cassia	3m Shrub
3	<i>Ermophlia glabra</i>	Tar Bush - prostrate	30cm x 3m spread
4	<i>Rhagodia spinescans</i> plus cultivars	Salt Bush	1.5m H x 3m spread
5	<i>Myoporum parvifolium</i>	Creeping Boobialla	Ground Cover
6	<i>Myoporum parvifolium purpurea</i>	Purple Creeping Boobialla	Ground Cover
7	<i>Atriplex semibaccata</i>	Berry Saltbush / Creeping Saltbush	80cm
8	<i>Carpobrotus</i>	Pig Face	Groundcover 40cm
9	<i>Lomandra longifolia</i> plus cultivars	Basket grass	90cm grass
10	<i>Dianella revoluta</i>	Flax Lily	65cm grass

CL05 Attachment (a) Prendergast Traffic Island - Planting List

		
1. <i>Callitris glaucophylla</i>	2. <i>Senna artemisioides</i>	3. <i>Ermophlia glabra</i>
		
4. <i>Rhagodia spinescans</i>	5. <i>Myoporum parvifolium</i>	6. <i>Myoporum parvifolium purpurea</i>
		
7. <i>Atriplex semibaccata</i>	8. <i>Carpobrotus</i>	9. <i>Lomandra</i>
		
10. <i>Dianella revoluta</i>		

**Images sourced from Australian plants online*



CL05 Attachment (c) Prendergast Traffic Island





Griffith City Council
PO Box 185
2 River Street
Griffith NSW 2680
Telephone: 1300 174 677
Email: info@griffith.nsw.gov.au

Disclaimers: This map is intended for general information purposes only. Griffith City Council does not guarantee its accuracy, completeness or suitability for any particular purpose. Users must exercise their own skill and care in using this map and carefully evaluate the accuracy, currency, completeness and relevance of the map before relying on it. The map is not a substitute for independent professional advice and, to the extent permitted by law, Griffith City Council is not liable for any loss or damages arising out of any inaccuracy, error or omission contained in the map.



Projection: GDA2020 / MGA zone 55

Dates: 16/10/2025

Drawn By: Phil King

Prendergast Traffic Island

Designed by Peter Craig

Map Scale: 1:500 at A4

TITLE Outstanding Action Report

TRIM REF 26/8704

RECOMMENDATION

The report be noted.

ATTACHMENTS

- (a) Action Report - Roads, Parks & Pathways Enhancement Committee - 29 Jan 2026 [!\[\]\(c6a8736a601a632e2c96605cf66055ed_img.jpg\)](#) [!\[\]\(64ef2b19d70b31fbbfce0e0e2aa3d7b4_img.jpg\)](#) 17

Roads, Parks & Pathways Enhancement Committee Action Report

29 January 2025

Date of Meeting	Item	Action/Recommendation	Officer	Comment
26 Nov 2025	CL02 Concept Designs - NSW Sustainable Communities Program	The Committee RECOMMENDED that options for Roundabouts beautification, Replacement of banners, Memorial Gardens entrances, Power and Data Upgrades and Median Strip be placed on public exhibition until Friday, 27 February 2025, and if submissions are received, a report will be prepared and presented to the Committee.	Joe Rizzo	On public exhibition till Friday 27 Feb 2026.
26 Nov 2025	CL03 Notice of Motion - Councillor Dal Bon - Council Meeting 28 October 2025	RECOMMENDATION on the motion of Councillor Mark Dal Bon and Anthony Kidman that: (a) The Committee accept the Notice of Motion. (b) Staff investigate shade sail options and costings in Kooyoo Street Mall.	Peter B	1/12/2025: Report to Committee April 2026.
26 Nov 2025	CL01 Resignation of Committee Member	RECOMMENDED on the motion of Councillor Jenny Ellis and Brian Savage that: (a) The information be received and Terms of Reference be updated. (b) A letter of appreciation be sent to Kevin Taylor.	Antoinette	17/12/2025: TOR updated and letter sent.
23 Oct 2025	CL13 Weighted Criteria Scoring System for PAMP Works Prioritisation	RECOMMENDED on the motion of Elizabeth (Will) Mead and Anthony Kidman that: (a) Note the information provided for priority. (b) Request Council engage a contractor to update the Griffith Pedestrian and Bicycle Strategy to update all technical references and prepare an updated Priority list of projects. (c) Endorse the inclusion of Noorla Street between Kookoora Street and Kennedy Street	Phil King	12/12/2025: PV Consulting was engaged to assist with the submission of an application to the Get NSW Active FY 26/27 grant programme for Noorla Street pathway. The application Ref is GNA000587. An application for Coolah Street was not submitted.

		into an application for the Get Active NSW grant funding for paths. (d) Endorse the inclusion of Coolah Street between Jondaryan Ave and Willandra Avenue into an application for the Get Active NSW grant funding for paths.		
23 Oct 2025	CL12 Bagtown Cemetery - Minor Works for Beautification	RECOMMENDED on the motion of Councillor Dal Bon and Elizabeth (Will) Mead that the Committee: (a) Note the report. (b) Note the importance of the Bagtown Cemetery to the Community. (c) Request that a report be presented regarding the Bagtown Cemetery that focuses on accessibility.	Phil King / Peter B	
23 Oct 2025	CL11 Bagtown's First Blacksmith Store Site	RECOMMENDED on the motion of Councillor Dal Bon and Stephen Parker that the Committee endorse the draft plan presented.	Phil King / Peter B	20/01/2026: Works will be scheduled for the allocated budget to be completed in prior to June 2026
23 Oct 2025	CL10 Clean Up Banna Lane	RECOMMENDED on the motion of Councillor Dal Bon and Elizabeth (Will) Mead that: (a) Council, on behalf of the Committee, write to the businesses using Banna Lane to remind them of their responsibility to maintain the tidiness of the Lane. (b) This matter be referred to Council's Waste Department.	Phil King	26/11/2025: Waste Department has been consulted.
23 Oct 2025	CL09 Griffith Croquet Club - Request - Tree Replacement	Staff indicated they would be happy to correspond further with the Croquet Club regarding this.	Phil King/ Peter Craig	20/01/2026: Correspondence has been sent by email
23 Oct 2025	CL08 Griffith Croquet Club - Request - Communication from GCC Parks & Gardens	In response to the request Mr King advised Council will investigate alternative, less permanent line marking methods / materials.	Phil King/ Peter Craig	20/01/2026: Paint mix will be adjusted for PSSA touch day to be less permanent.
23 Oct 2025	CL07 Committee Member Request - Extending Barellan Street	RECOMMENDED on the motion of Brian Savage and Amy Renouf that correspondence be sent from Council to the various entities outlined in the report,	Phil King	

		including; Heavy Rail, Transport for NSW (TfNSW), The Country Rail Network (CRN), Rail Infrastructure Manager (RIM), UGL Regional Linx (UGLRL).		
23 Oct 2025	CL06 Committee Member Requests - Ema Munro	Mr Kidman suggested looking at large scale development applications at Lake Wyangan for the tree planting. Councillor Blumer requested this be tabled at the next meeting.		
23 Oct 2025	CL06 Committee Member Requests - Ema Munro	RECOMMENDED on the motion of Ema Munro and Anthony Kidman that Council staff identify 10 sites for tree plantings that are both practical and beneficial to the community, and a report be presented back to the Committee on the findings. Ms Munro requested a map to indicate where the best places would be to increase canopy cover	Phil King/ Peter Craig	20/01/2026: Report to be brought to the April 2026 meeting
23 Oct 2025	CL06 Committee Member Requests - Ema Munro	RECOMMENDED on the motion of Ema Munro and Jenna Thomas that Council investigate the possibility for tree planting along Bridge Road and Citrus Road, and identify suitable tree species for these locations.	Phil King	20/01/2026: See Tree Species list for Citrus Road in Jan 2026 Meeting
23 Oct 2025	CL05 Prendergast Traffic Island	RECOMMENDED on the motion of Elizabeth (Will) Mead and Stephen Parker that the Committee: (a) Endorse the proposed planting scheme. (b) Request that a budget be prepared and brought back to the Committee.	Phil King	20/01/2026: See report to Jan 2026 Meeting
23 Oct 2025	CL04 Items Referred from The Disability Inclusion & Access Committee	DIAC - Adult Change Facilities - Ms Owen to prepare a letter to Griffith City Council and Griffith Sports Council requesting that Adult Change Facilities be installed in at GRSC. A report be presented at the next Disability, Inclusion and Access Committee Meeting highlighting costings and options and the matter be referred to the Roads, Parks and Pathways	Peter B	

		Enhancement Committee.		
23 Oct 2025	CL04 Items Referred from The Disability Inclusion & Access Committee	<p>DIAC - 6.1 Pathway from 3-Ways to Benerembah Street – RECOMMENDED on the motion of Pat Cox and Mike Neville that Council: (a) Consider the priority of a pathway extending from 3-Ways, down Noorla Street, connecting with Benerembah Street. (b) Initiate conversations with the Aboriginal Lands Council.</p> <p>RPPEC - RECOMMENDED on the motion of Jenna Thomas and Stephen Parker that: (a) The Committee support the Get Active Grant NSW and the priority of Noorla Street and Coolah Street Pathways. (b) The Committee members provide letters of support for the Get Active Grant NSW application by 3 November 2025.</p>	Cheryl Tucker	<p>26/11/2025: Ms Tucker provided an update informing the Committee that the guidelines have been received and staff are working through the process.</p> <p>12/12/2025: Letters of support were received and included in an application to the Get NSW Active FY 26/27 grant programme for Noorla Street pathway. The application Ref is GNA000587.</p> <p>An application for Coolah Street was not submitted.</p>
23 Oct 2025	CL04 Items Referred from The Disability Inclusion & Access Committee	<p>DIAC - CL07 Items Raised by Committee Member - Mrs Hams raised the issues of access at the Yenda Post Office and kerb and guttering at the Yenda shops. Mrs Donaldson advised the Committee she would raise the access to the Yenda Post Office issue with the Senior Management Team. The kerb and guttering issue will be referred to the Roads, Parks, Pathways Enhancement Committee.</p> <p>RPPEC - This item requires further information and the initial letter from Committee member to be brought to the next Committee meeting.</p>	Phil King	22/01/2025: Clarification needed from DIAC.
25 Sep 2025	NSW Sustainable Communities Program - Early Investment Round	Ms Munro requested Mr Phil King provide a map to highlight the streets and areas in discussion.	Phil King	15/10/2025: A map will be uploaded to "Connect Griffith" project page prior to the meeting. COMPLETED
26 June 2025	CL02 Review of Griffith Playground Strategy	RECOMMENDED on the motion of Councillor Mark Dal Bon and Carmel La	Phil King	17/09/2025: Report to Committee 23 October 2025.

		Rocca that the information be received and noted. A report is to be presented to the next meeting incorporating the updated data and review of the medium and low priority areas.		15/10/2025: Data collection is continuing as part of the review of medium and low priority areas. Report in 2026.
26 June 2025	CL04 Review of Local Policies - Tree Policy & Tree Preservation Order	Ms Munro enquired whether there were any plans to plant additional trees, particularly in areas with significant open space such as the Hospital grounds, especially along the western side near Wyangan Avenue, which would benefit from additional shade. This was taken on notice.	Phil King	17/09/2025: Response to Committee 23 October 2025. 15/10/2025: See report to 23 Oct meeting regarding request for planting trees throughout Griffith. COMPLETED
26 June 2025	CL05 The Griffith Pedestrian and Bicycle Strategy 2021	Ms Renouf requested that Clifton Boulevard be considered as a priority area as this location is heavily used by both pedestrians and cyclists. Mr King advised he would assess this using the Strategy criteria and bring the results back to the next meeting. RECOMMENDED on the motion of Amy Renouf and Councillor Mark Dal Bon that the Committee receive and note the report and the priority matrix be brought back to the next meeting.	Phil King	17/09/2025: Report to Committee 23 October 2025. 23/10/2025: See report to 23 Oct meeting. COMPLETED
26 June 2025	CL08 Letter Regarding Pathway / Lighting in Noorla Street	RECOMMENDED on the motion of Wil Mead and Jenna Thomas that this item be carried over to the next meeting pending review of the Pedestrian and Bicycle Strategy priority listing.	Phil King	23/10/2025: See report to 23 Oct meeting. COMPLETED
26 June 2025	CL09 Notice of Motion - Upgrade to Original Bagtown's First Blacksmith Store Site - 12 March 2024	RECOMMENDED on the motion of Councillor Laurie Testoni and Anthony Kidman that members attend an on-site visit and the matter be brought back to the next meeting for further consideration.	Phil King	17/09/2025: On-site visit at the Bagtown's First Blacksmith Store Site on 30 July 2025 and finding to be reported back to the Committee 23 October 2025. COMPLETED

26 June 2025	CL10 Notice of Motion - Naming of Roundabout - 10 Dec 2024	RECOMMENDED on the motion of Councillor Laurie Testoni and Ema Munro that a draft policy be presented to the next Committee meeting.	Phil King	23/10/2025: Due to current volume of reports being considered by the committee that this matter be held over to a future meeting 20/01/2026: Report to April 2026 meeting
8 May 2025	CL03 Item Raised by Committee Member	RECOMMENDED on the motion of Councillor Jenny Ellis and Councillor Mark Dal Bon that Council staff and Roads, Parks and Pathways Enhancement Committee members, Anthony Kidman, Kevin Taylor and Councillor Shari Blumer, organise a meeting with the Prendergast family to discuss options for beautification of the Prendergast traffic island and come back to the Committee for discussion.	Phil King	17/09/2025: A meeting was held on 20 August 2025 with the family to discuss options for beautification of the Prendergast traffic island and the finding to be reported back to the Committee 23 October 2025. 23/10/2025: See report to 23 Oct meeting.
26 March 2025	CL06 Presentation - Petition for The Cleanliness and Revitalisation of Our City	RECOMMENDED on the motion of Councillor Mark Dal Bon and Jenna Thomas that the Committee endorse the proposed horticultural actions proposed by staff.	Phil King	29 April 2025 – Council staff to proceed with soil tests, fertiliser treatments for both soil and folia. 26 June 2025 – Soil tests have been completed and fertiliser treatments will be applied over spring. There has been some suggestion that there is a disease impacting the London Plane Trees, further information to be obtained. 20 January 2026 – fertiliser application has been successful, trees have had excellent leaf growth throughout spring and are still looking good after a hot January. COMPLETED
26 March 2025	CL09 Review of Griffith CBD Strategy	RECOMMENDED on the motion of Councillor Mark Dal Bon and Jenna Thomas that:	Phil King	29 April 2025 – Council staff have completed the funding submission. Further reviews will be completed of the CBD Strategy to consolidate remaining objectives

		<p>(a) Council apply for funding for the upgrading of Banna Ave as reflected in the CBD Strategy.</p> <p>(b) Council review the CBD Strategy to identify the completed initiatives and consolidate the remaining recommendations into achievable projects with clear objectives and scope of works.</p>	<p>26 June 2025 – Council has not received any further advice to date regarding the funding submission.</p> <p>9/10/2025: Successful in funding, 25 Sep 2025 information provided to the Committee. Report to Committee in November 2025 with the concept designs.</p>
--	--	---	--